Hawaii Enterprise Zones

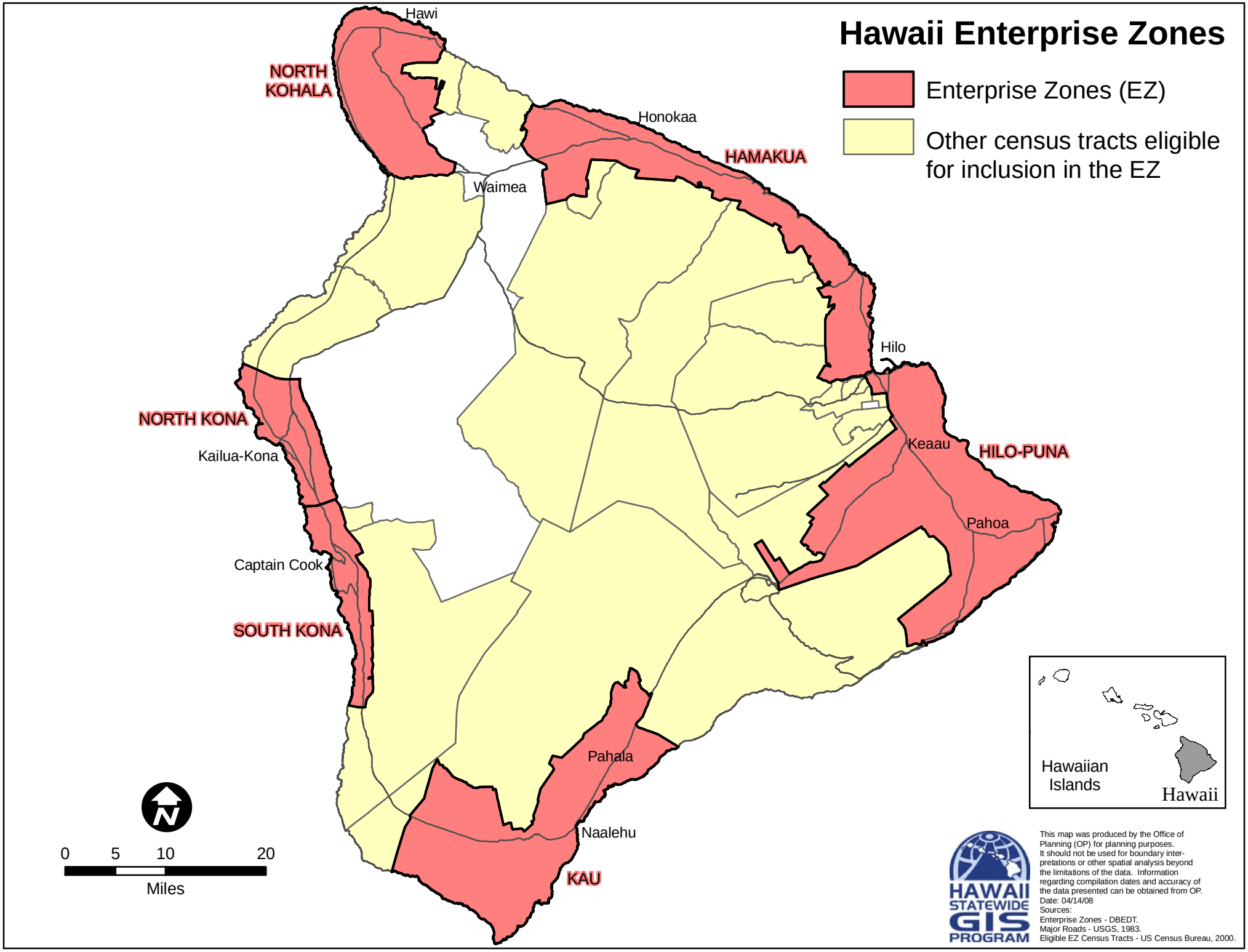

This map was produced by the Office of Planning (OP) for planning purposes. It should not be used for boundary interpretations or other spatial analysis beyond the limitations of the data. Information regarding compilation dates and accuracy of the data presented can be obtained from OP.
Date: 04/14/08
Sources:
Enterprise Zones - DBEDT.
Major Roads - USGS, 1983.
Eligible EZ Census Tracts - US Census Bureau, 2000.

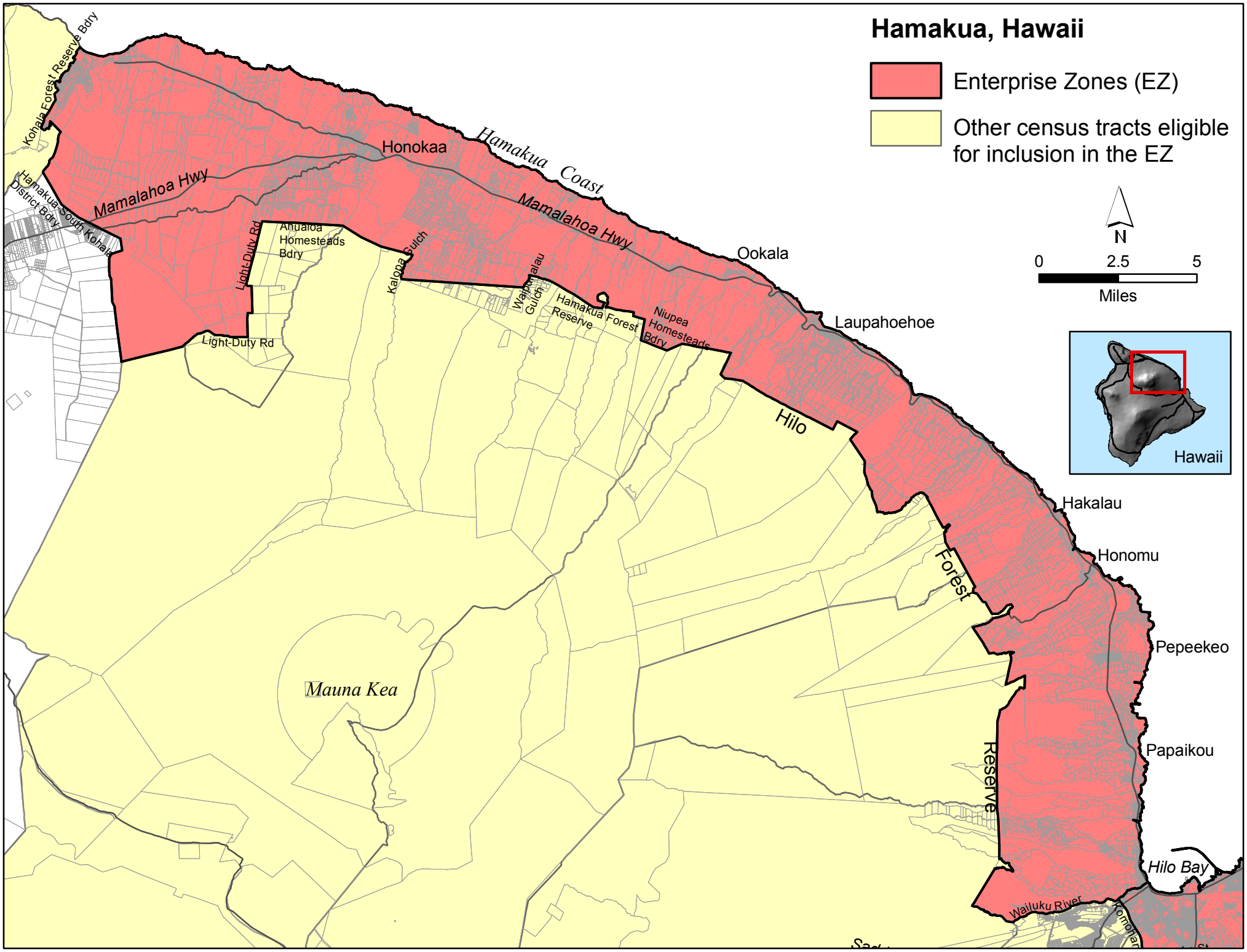
Hamakua, Hawaii
Enterprise Zones (EZ)
Other census tracts eligible for inclusion in the EZ
N
0
2.5
5
Miles
Hawaii
Kohala Forest Reserve Bdry
Hamakua South District Bdry
Kohala
Mamalahoa Hwy
Honokaa
Hamakua Coast
Mamalahoa Hwy
Ookala
Laupahoehoe
Light-Duty Rd
Anualoa Homesteads Bdry
Light-Duty Rd
Kalopaa Gulch
Waipunalau Gulch
Hamakua Forest Reserve
Niupea Homesteads Bdry
Hilo
Forest
Reserve
Hakalau
Honomu
Pepeekeo
Papaikou
Mauna Kea
Hilo Bay
Wailuku River

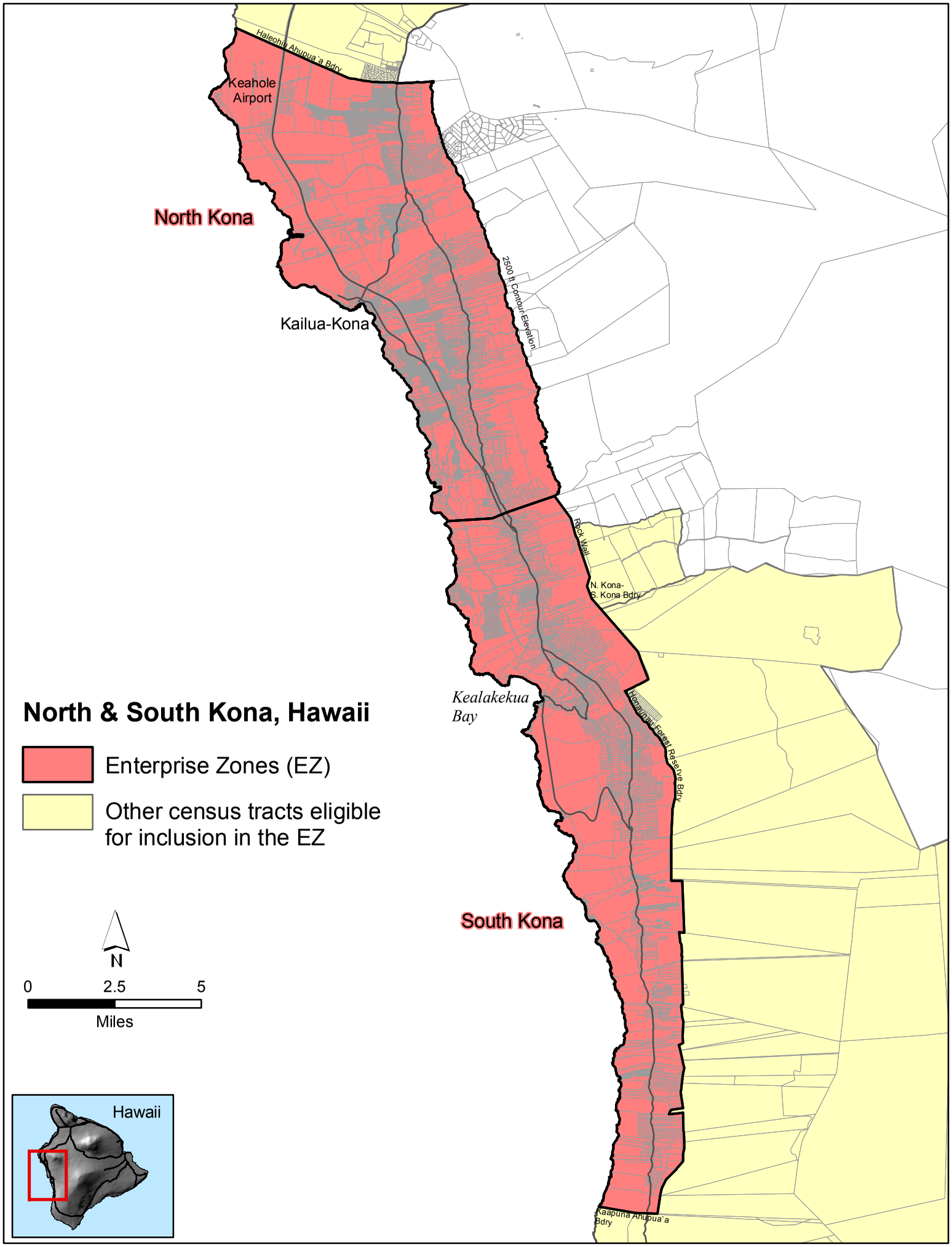
North & South Kona, Hawaii
Enterprise Zones (EZ)
Other census tracts eligible for inclusion in the EZ
North Kona
South Kona
Keahole Airport
Kailua-Kona
Kealakekua Bay
Haleohiu Ahupua'a Bdry
2500 ft Contour Elevation
Rock Wall
N. Kona-S. Kona Bdry
Honaunau Forest Reserve Bdry
Kaapuna Ahupua'a Bdry
N
0
2.5
5
Miles
Hawaii

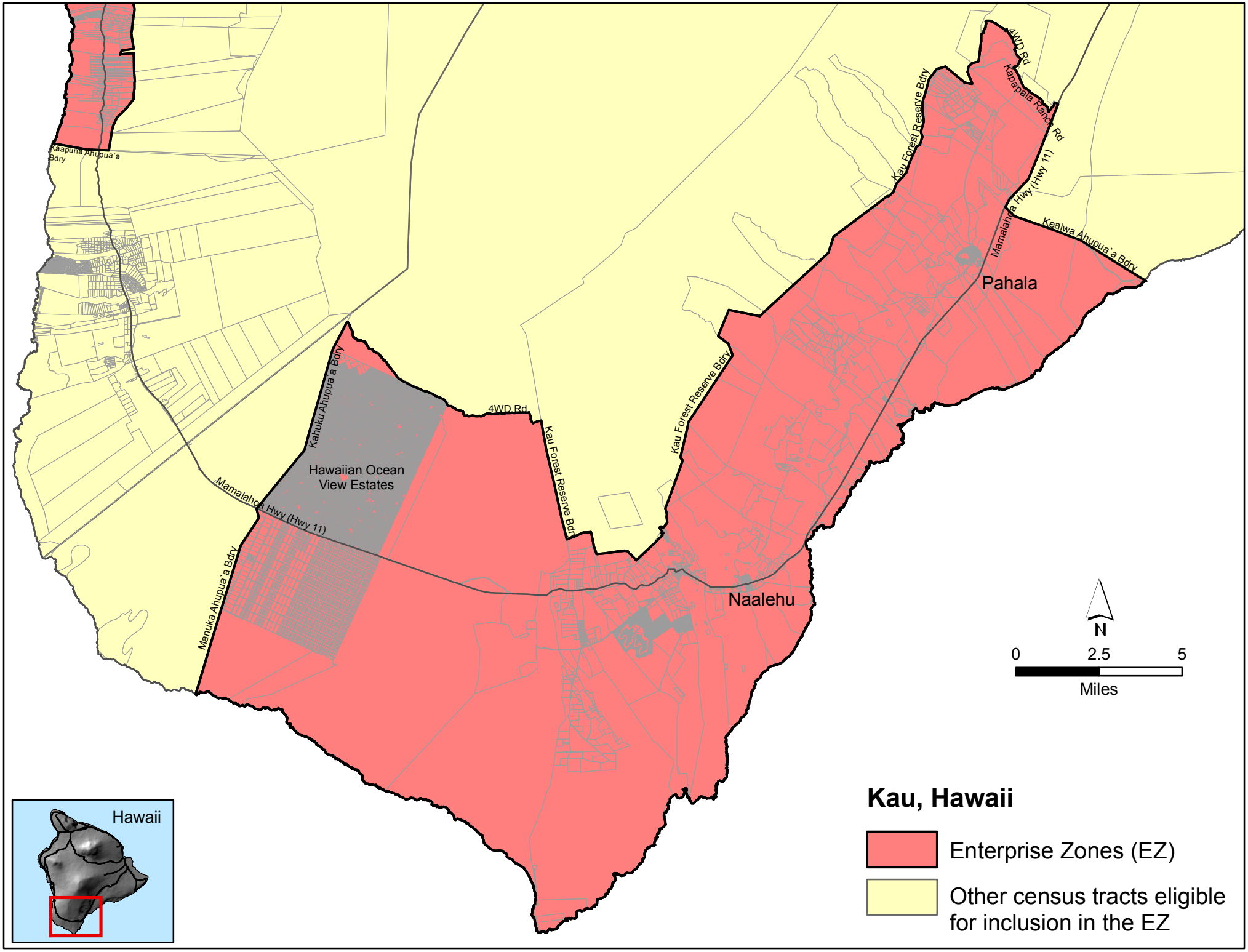
Kau, Hawaii
Enterprise Zones (EZ)
Other census tracts eligible for inclusion in the EZ
Hawaii
N
0
2.5
5
Miles
Pahala
Naalehu
Hawaiian Ocean View Estates
Kau Forest Reserve Bdry
4WD Rd
Kapapala Ranch Rd
Mamalahoa Hwy (Hwy 11)
Keaiwa Ahupua`a Bdry
Kahuku Ahupua`a Bdry
Manuka Ahupua`a Bdry
Kaapuna Ahupua`a Bdry

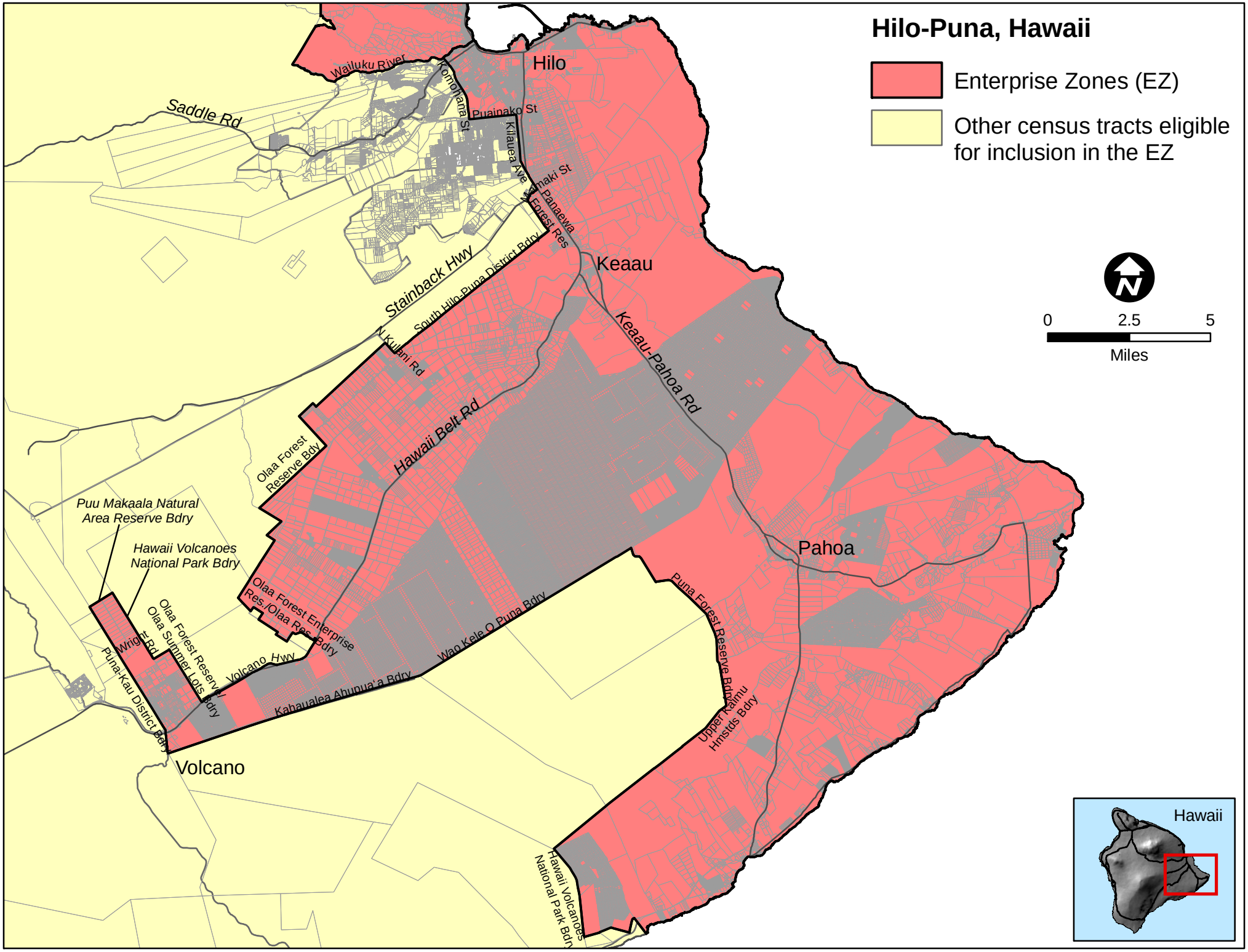
Hilo-Puna, Hawaii
Enterprise Zones (EZ)
Other census tracts eligible for inclusion in the EZ
0
2.5
5
Miles
Hilo
Keaau
Pahoa
Volcano
Wailuku River
Saddle Rd
Komohana St
Puainako St
Kilauea Ave
Kamaki St
Panaewa Forest Res
South Hilo-Puna District Bdry
Stainback Hwy
N Kulani Rd
Keaau-Pahoa Rd
Hawaii Belt Rd
Olaa Forest Reserve Bdy
Puu Makaala Natural Area Reserve Bdry
Hawaii Volcanoes National Park Bdry
Olaa Forest Enterprise Res./Olaa Res. Bdry
Olaa Forest Reserve Olaa Summer Lots Bdry
Wright Rd
Puna-Kau District Bdry
Volcano Hwy
Wao Kele O Puna Bdry
Kahaualea Ahupua'a Bdry
Puna Forest Reserve Bdry
Upper Kalimu Hmstds Bdry
Hawaii Volcanoes National Park Bdry
Hawaii

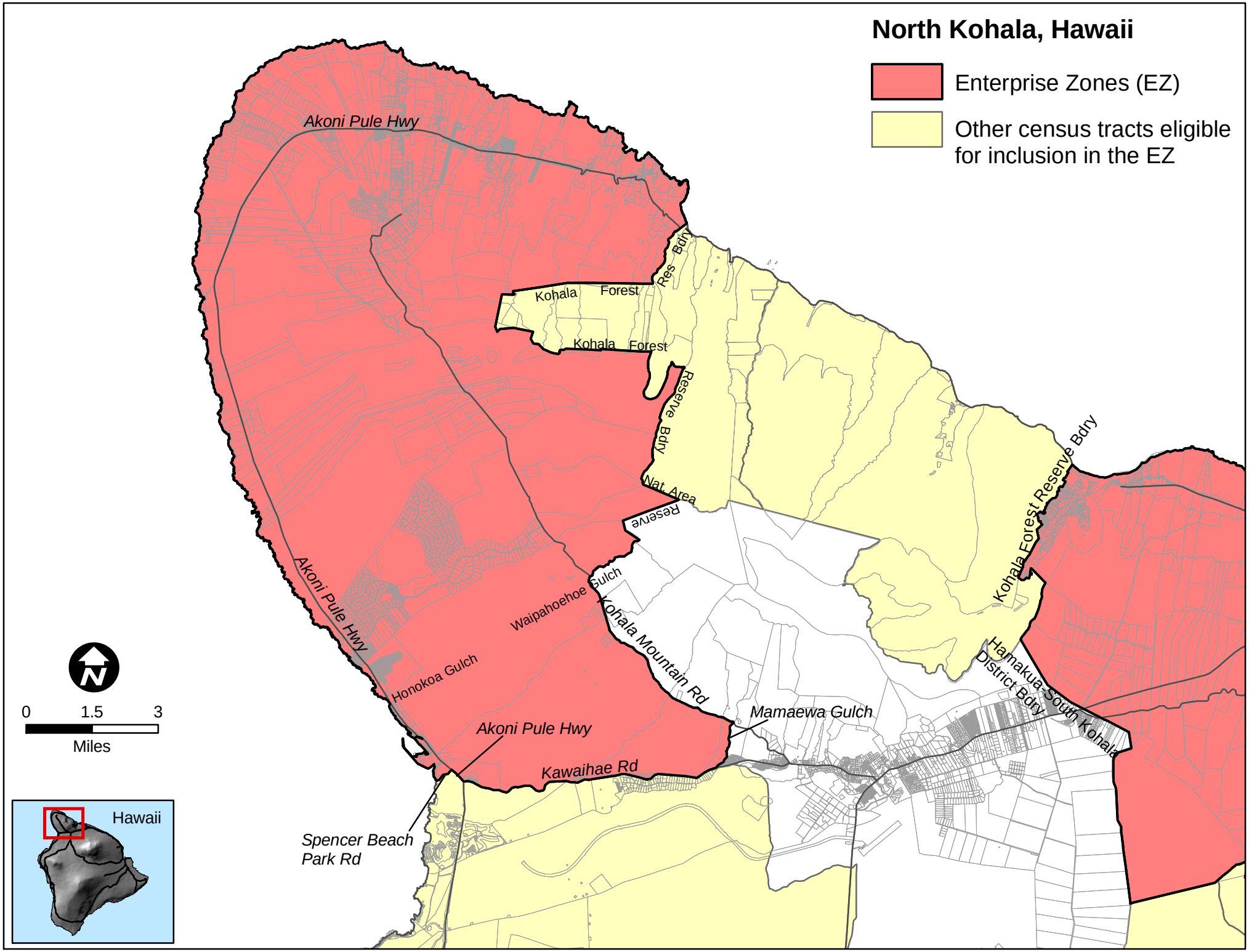
North Kohala, Hawaii
Enterprise Zones (EZ)
Other census tracts eligible for inclusion in the EZ
Akoni Pule Hwy
Kohala Forest Reserve Bdry
Kohala Forest Reserve
Nat. Area Reserve
Waipahoehoe Gulch
Kohala Mountain Rd
Honokoa Gulch
Mamaewa Gulch
Kawaihae Rd
Spencer Beach Park Rd
Hamakua-South Kohala District Bdry
0 1.5 3
Miles
Hawaii