Oahu Enterprise Zones

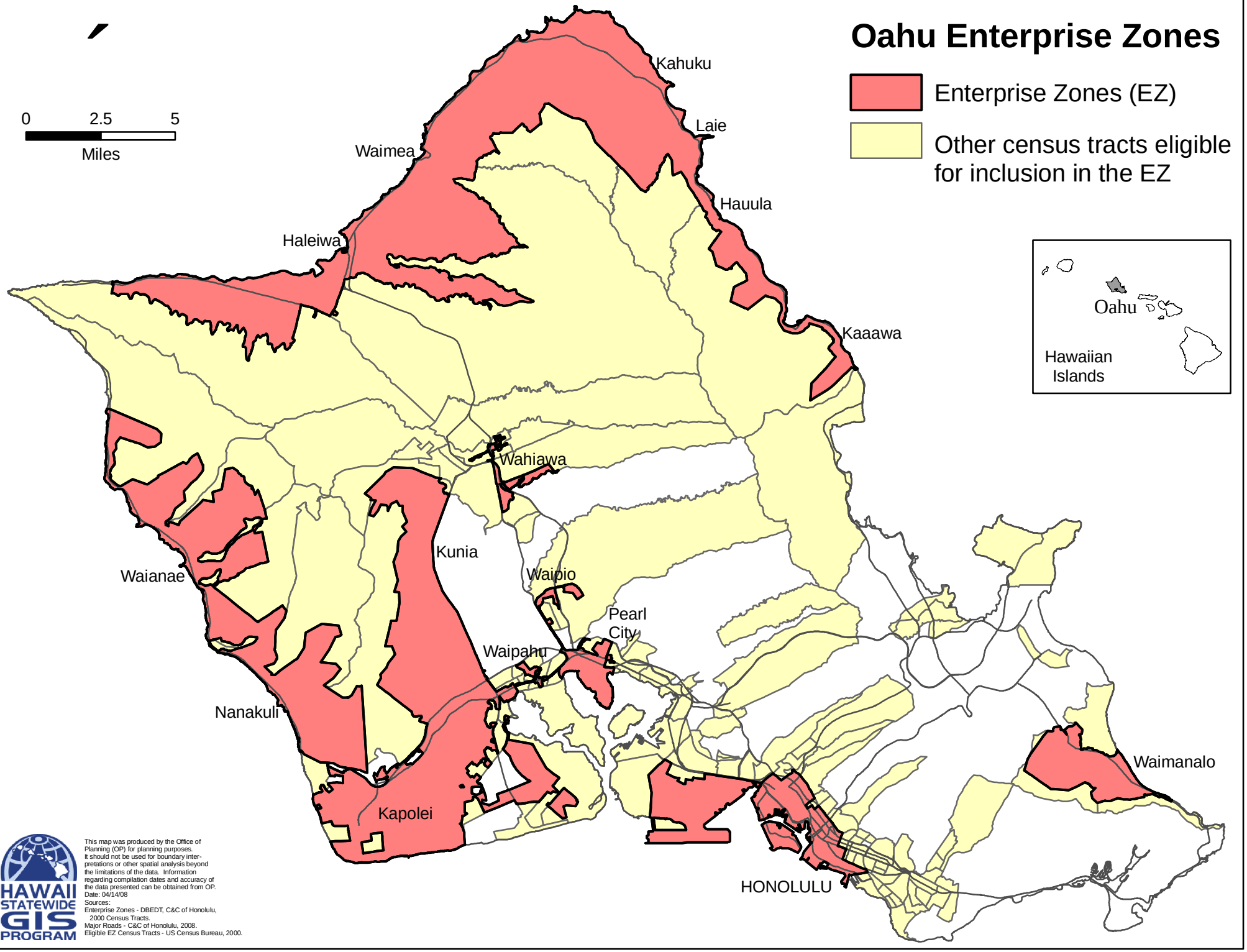

HAWAII STATEWIDE GIS PROGRAM

This map was produced by the Office of Planning (OP) for planning purposes. It should not be used for boundary interpretations or other spatial analysis beyond the limitations of the data. Information regarding compilation dates and accuracy of the data presented can be obtained from OP.
Date: 04/14/08
Sources:
Enterprise Zones - DBEDT, C&C of Honolulu, 2000 Census Tracts.
Major Roads - C&C of Honolulu, 2008.
Eligible EZ Census Tracts - US Census Bureau, 2000.

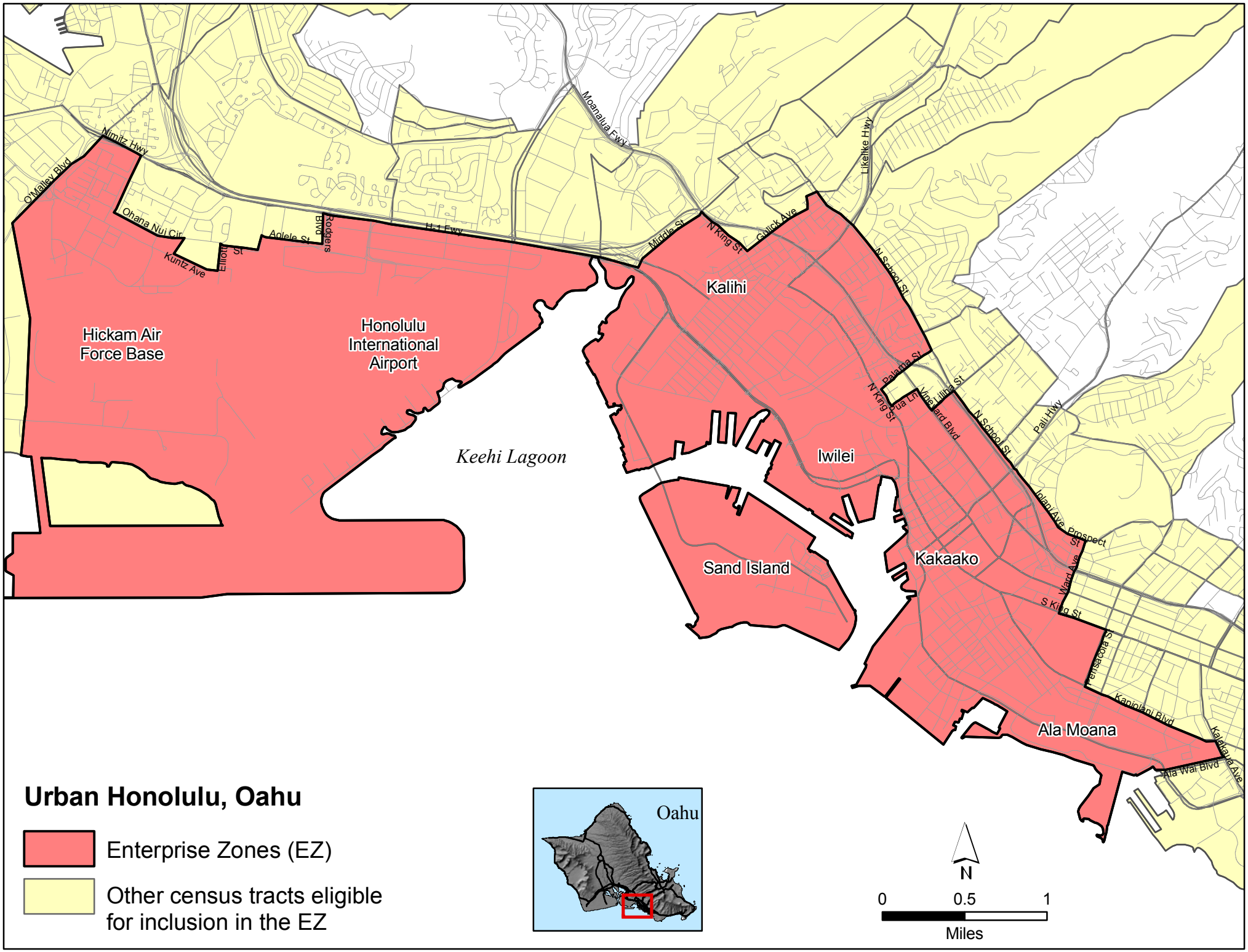
Urban Honolulu, Oahu
Enterprise Zones (EZ)
Other census tracts eligible for inclusion in the EZ
Oahu
N
0
0.5
1
Miles
Hickam Air Force Base
Honolulu International Airport
Keehi Lagoon
Kalihi
Iwilei
Sand Island
Kakaako
Ala Moana
Nimitz Hwy
Moanalua Fwy
H-1 Fwy
Likelike Hwy
Pali Hwy
O'Malley Blvd
Ohana Nui Cir
Kuntz Ave
Aolele St
Rodgers Blvd
Middle St
N King St
Gulick Ave
N School St
Palama St
Pua Ln
Vineyard Blvd
Iolani Ave
Prospect St
Ward Ave
S King St
Pensacola St
Kapiolani Blvd
Ala Wai Blvd
Kalakaua Ave

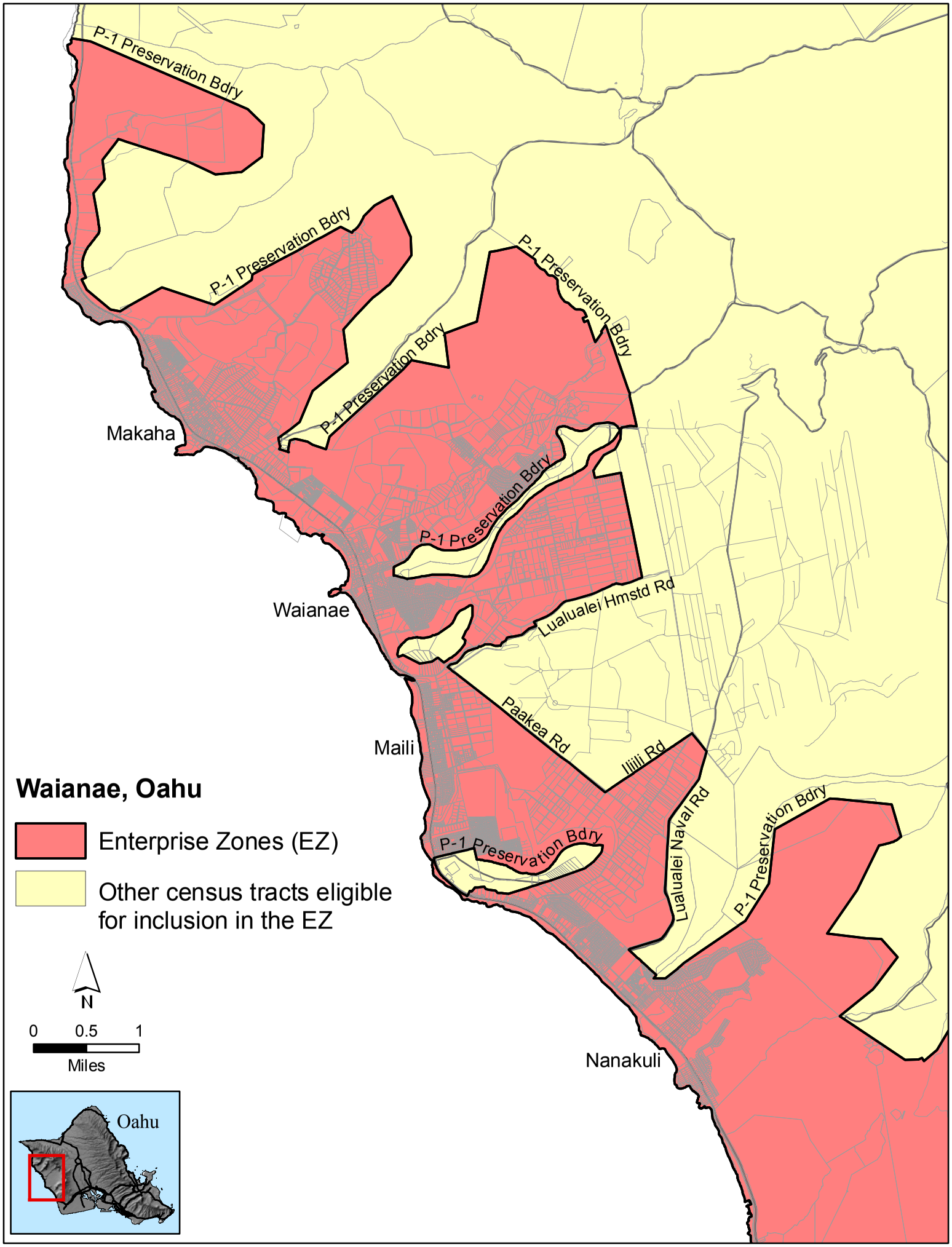
P-1 Preservation Bdry
P-1 Preservation Bdry
P-1 Preservation Bdry
P-1 Preservation Bdry
P-1 Preservation Bdry
Makaha
Waianae
Maili
Nanakuli
Lualualei Hmstd Rd
Paakea Rd
Iiiili Rd
Lualualei Naval Rd
P-1 Preservation Bdry
P-1 Preservation Bdry
Waianae, Oahu
Enterprise Zones (EZ)
Other census tracts eligible for inclusion in the EZ
N
0
0.5
1
Miles
Oahu

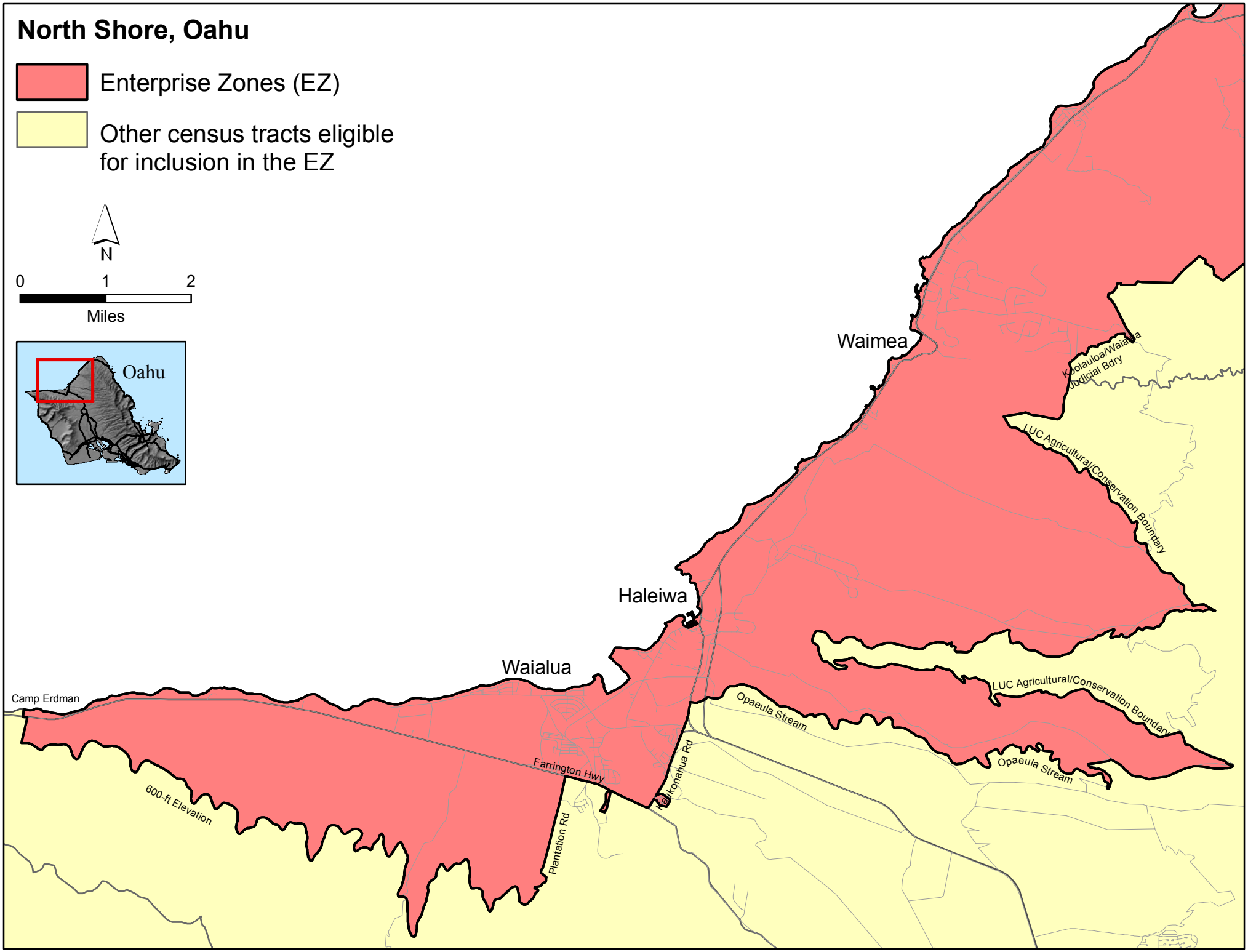
North Shore, Oahu
Enterprise Zones (EZ)
Other census tracts eligible for inclusion in the EZ
N
0
1
2
Miles
Oahu
Waimea
Haleiwa
Waialua
Camp Erdman
Farrington Hwy
600-ft Elevation
Plantation Rd
Kaukonahua Rd
Opaeula Stream
Opaeula Stream
LUC Agricultural/Conservation Boundary
LUC Agricultural/Conservation Boundary

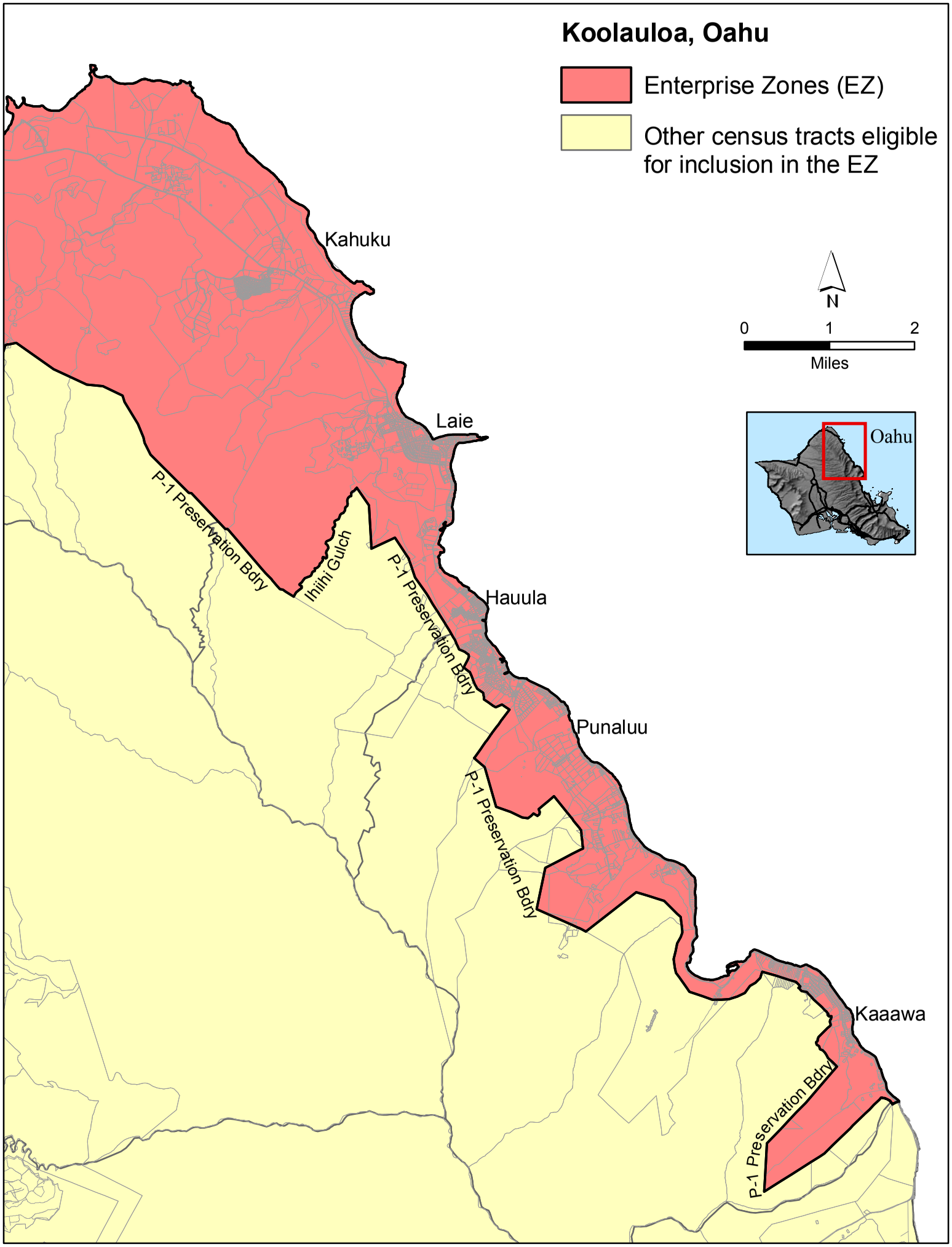
Koolauloa, Oahu
Enterprise Zones (EZ)
Other census tracts eligible for inclusion in the EZ
N
0
1
2
Miles
Oahu
Kahuku
Laie
Hauula
Punaluu
Kaaawa
P-1 Preservation Bdry
Ihiihi Gulch
P-1 Preservation Bdry
P-1 Preservation Bdry
P-1 Preservation Bdry

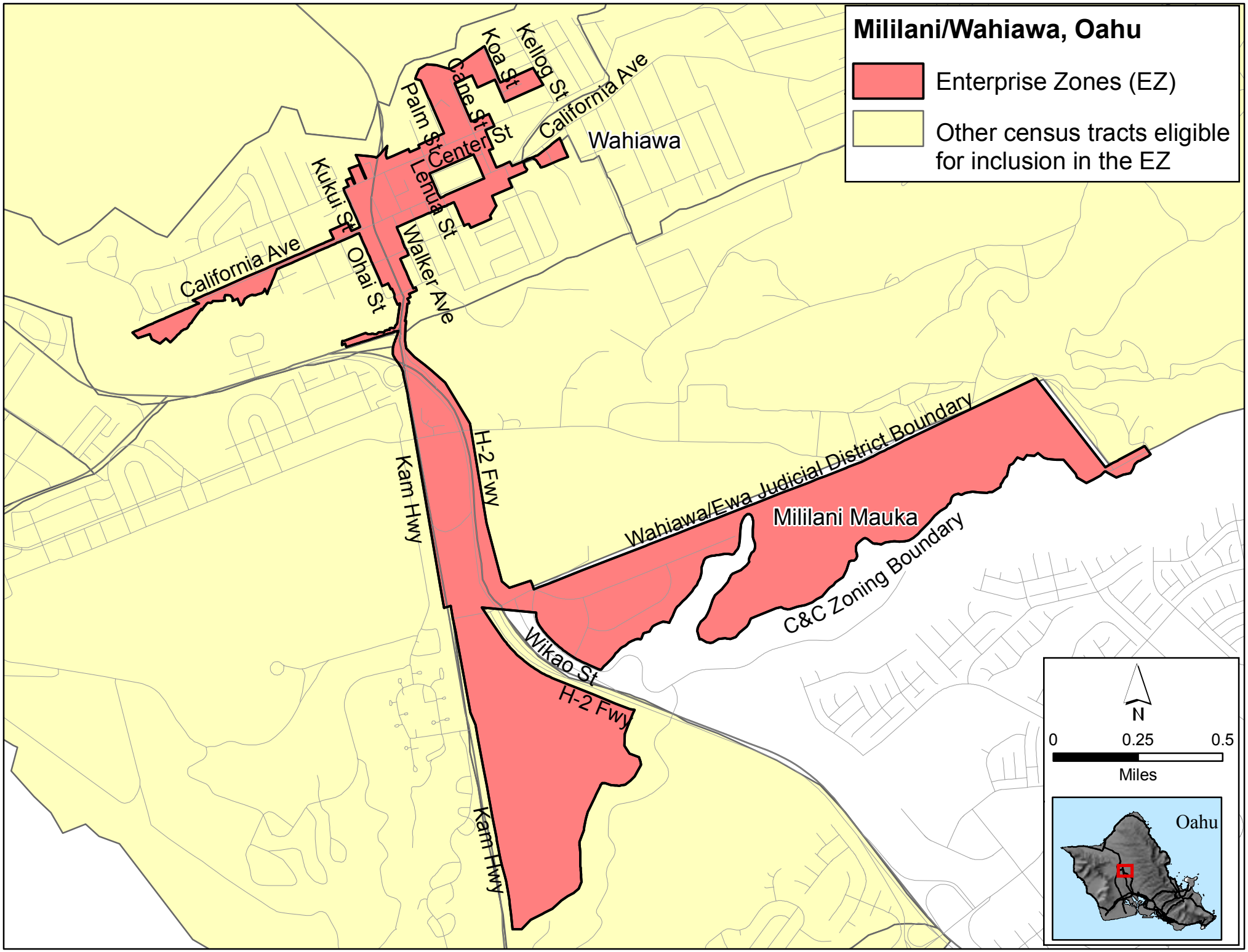
Mililani/Wahiawa, Oahu
Enterprise Zones (EZ)
Other census tracts eligible for inclusion in the EZ
Koa St
Kellog St
Palm St
Cane St
Center St
California Ave
Wahiawa
Kukui St
Lehua St
Walker Ave
California Ave
Ohai St
Kam Hwy
H-2 Fwy
Wahiawa/Ewa Judicial District Boundary
Mililani Mauka
C&C Zoning Boundary
Wikao St
H-2 Fwy
Kam Hwy
N
0
0.25
0.5
Miles
Oahu

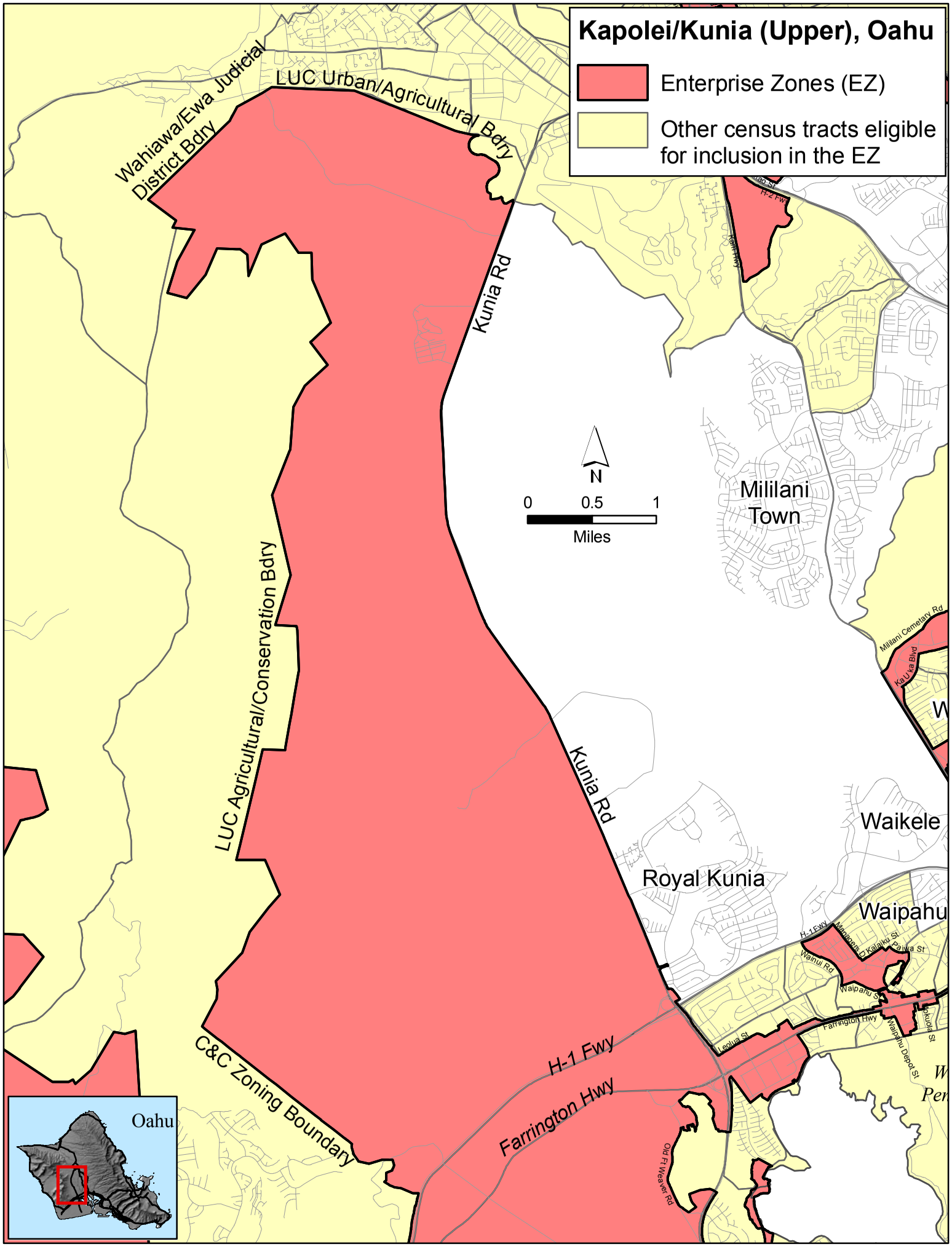
Kapolei/Kunia (Upper), Oahu
Enterprise Zones (EZ)
Other census tracts eligible for inclusion in the EZ
Wahiawa/Ewa Judicial District Bdry
LUC Urban/Agricultural Bdry
Kunia Rd
LUC Agricultural/Conservation Bdry
Kunia Rd
C&C Zoning Boundary
H-1 Fwy
Farrington Hwy
N
0
0.5
1
Miles
Mililani Town
Waikele
Royal Kunia
Waipahu
Oahu

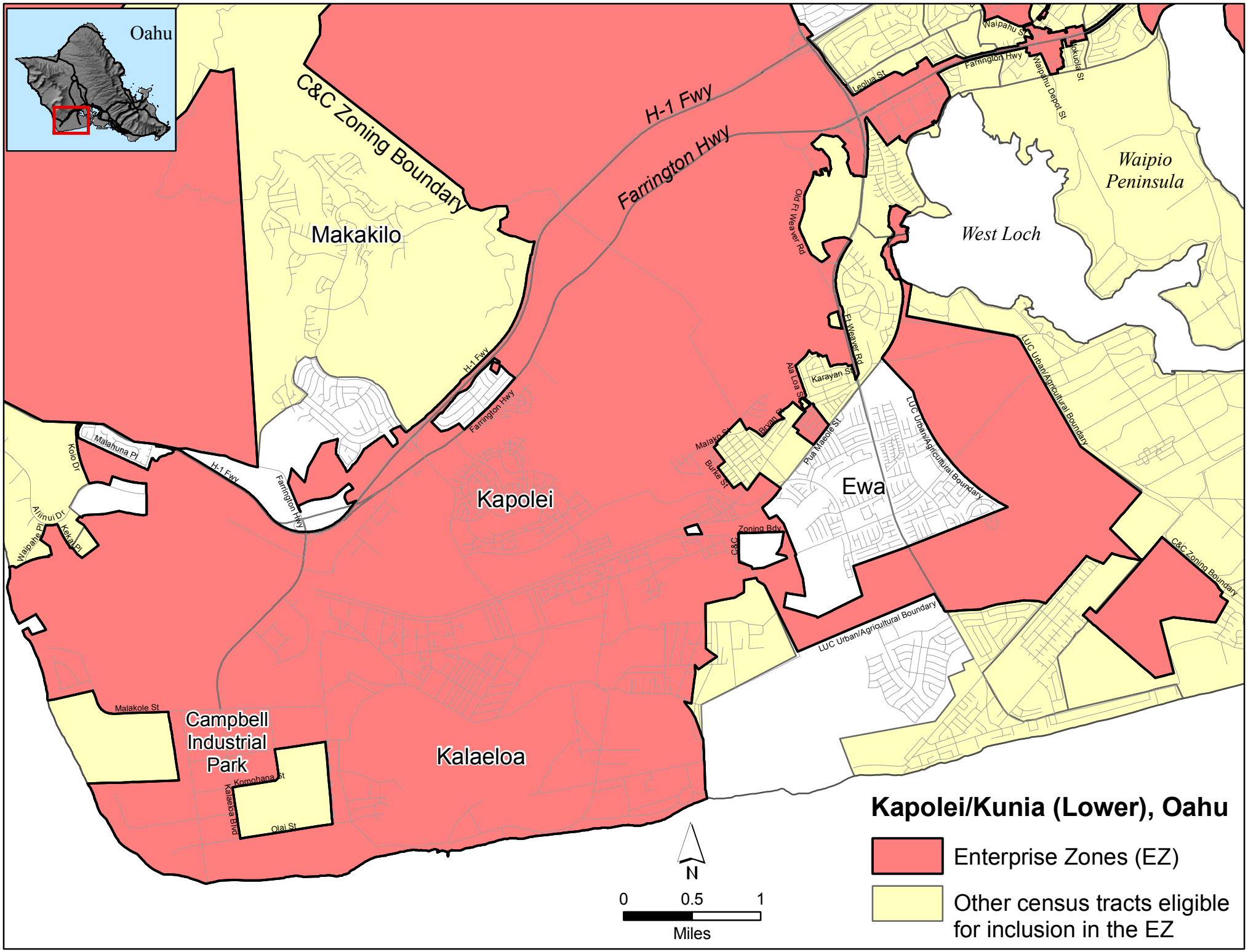

Oahu
C&C Zoning Boundary
H-1 Fwy
Farrington Hwy
Makakilo
Waipio Peninsula
West Loch
Kapolei
Ewa
Kalaeloa
Campbell Industrial Park
Waipahu St
Farrington Hwy
Leolua St
Waipahu Depot St
Kokuola St
Old Ft Weaver Rd
Ft Weaver Rd
Karayan St
Ala Loa St
Bryan St
Malako St
Burke St
Pua Maeole St
Zoning Bdy
C&C
LUC Urban/Agricultural Boundary
C&C Zoning Boundary
Malahuna Pl
Koio Dr
Aliinui Dr
Waipahe Pl
Keka Pl
Malakole St
Komohana St
Kalaeloa Blvd
Olai St
N
0
0.5
1
Miles
Kapolei/Kunia (Lower), Oahu
Enterprise Zones (EZ)
Other census tracts eligible for inclusion in the EZ

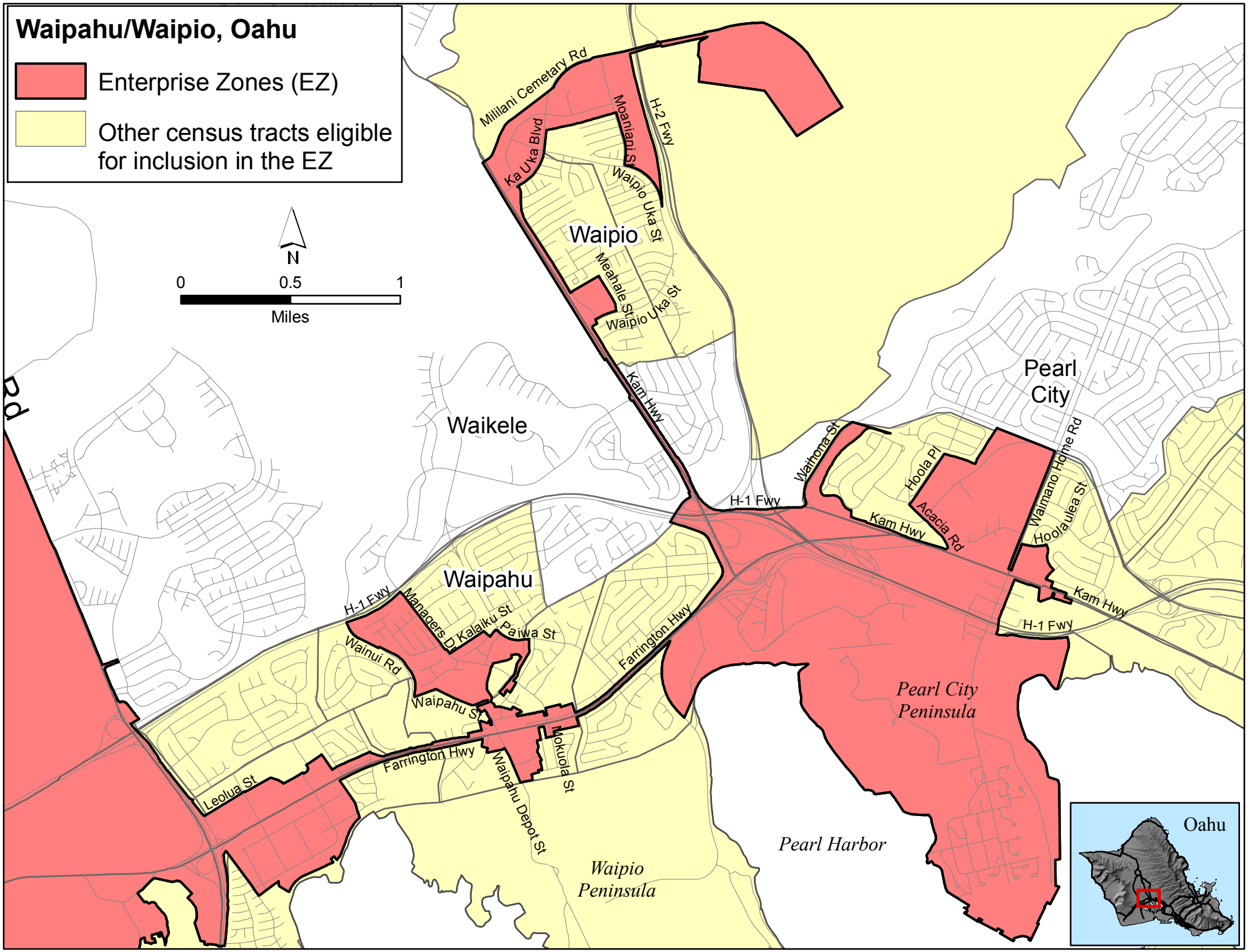
Waipahu/Waipio, Oahu
Enterprise Zones (EZ)
Other census tracts eligible for inclusion in the EZ
N
0
0.5
1
Miles
Waipio
Waikele
Waipahu
Pearl City
Pearl City Peninsula
Pearl Harbor
Waipio Peninsula
Oahu
Mililani Cemetary Rd
Ka Uka Blvd
Moaniani St
H-2 Fwy
Waipio Uka St
Meahale St
Kam Hwy
H-1 Fwy
Waimona St
Hoola Pl
Acacia Rd
Waimano Home Rd
Hoolaulea St
Managers D
Kalaiku St
Paiwa St
Wainui Rd
Waipahu St
Farrington Hwy
Leolua St
Waipahu Depot St
Mokuola St

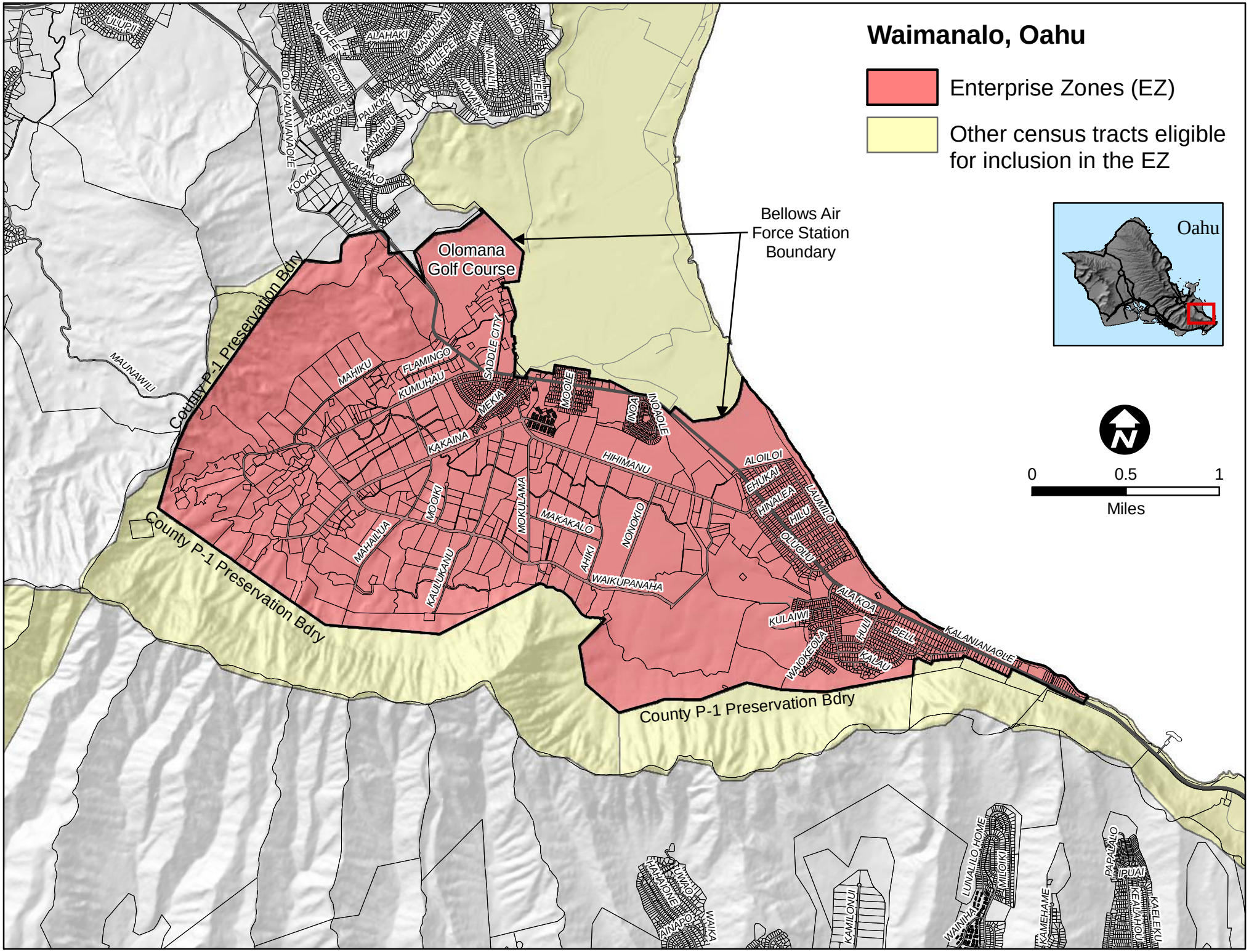

Waimanalo, Oahu
Enterprise Zones (EZ)
Other census tracts eligible for inclusion in the EZ
Oahu
Bellows Air Force Station Boundary
Olomana Golf Course
County P-1 Preservation Bdry
County P-1 Preservation Bdry
County P-1 Preservation Bdry
0
0.5
1
Miles
ULUPII
KUKEE
ALAHAKI
MANULANI
AULEPE
KINA
NANIALII
LOHO
HELE
KEOLU
AUWAIKU
OLD KALANIANAOLE
AKAAKOA
PAUKIKI
KANAPUU
KAHAKO
KOOKU
MAUNAWILI
MAHIKU
FLAMINGO
KUMUHAU
SADDLE CITY
MEKIA
MOOLE
INOA
INOAOLE
KAKAINA
HIHIMANU
ALOILOI
EHUKAI
HINALEA
HILU
LAUMILO
OLUOLU
MOOIKI
MOKULAMA
MAKAKALO
NONOKIO
MAHAILUA
KAULUKANU
AHIKI
WAIKUPANAHA
ALA KOA
KULAIWI
HULI
BELL
KALAU
WAIOKEOLA
KALANIANAOLE
HAHAIONE
UWAO
AINAPO
WAIKA
KAMILONUI
LUNALILO HOME
MILOIKI
WAINIHA
KAMEHAME
PAPALALO
IPUAI
KEALAHOU
KAELEKU