Honolulu County

Enterprise Zones (EZ)

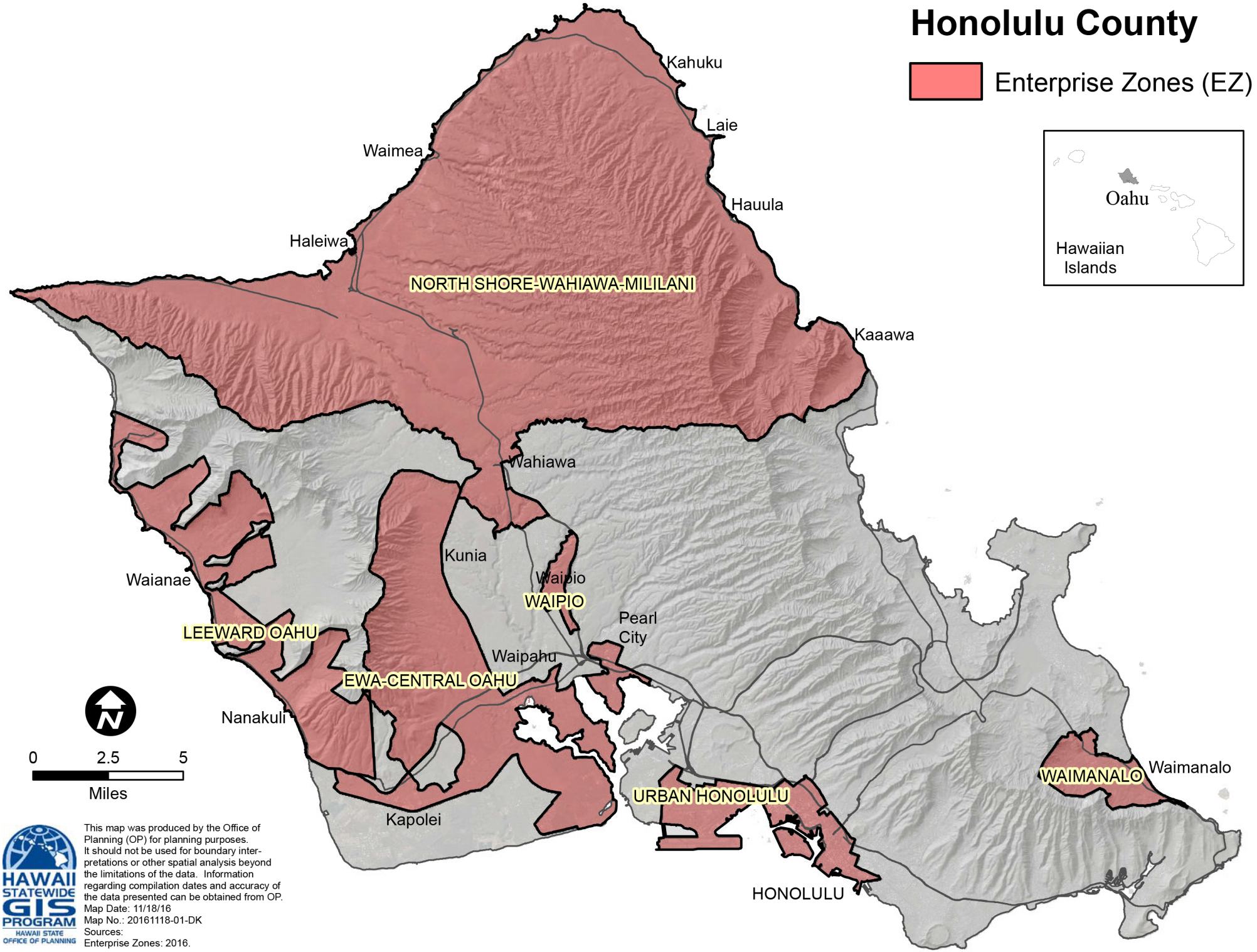

This map was produced by the Office of Planning (OP) for planning purposes. It should not be used for boundary interpretations or other spatial analysis beyond the limitations of the data. Information regarding compilation dates and accuracy of the data presented can be obtained from OP.
Map Date: 11/18/16
Map No.: 20161118-01-DK
Sources:
Enterprise Zones: 2016.

HAWAII STATEWIDE GIS PROGRAM
HAWAII STATE OFFICE OF PLANNING

North Shore Oahu/Wahiawa/Mililani EZ
Honolulu County

Enterprise Zone

North Shore/Wahiawa/Mililani Enterprise Zone:

Beginning at the intersection of CT 102.01 Boundary and the coastline, the EZ boundary follows counter - clockwise until it meets the intersection of Waianae Ridge and the coastline, where it follows easterly until it meets with Kaukonahua Stream, where it follows easterly until it meets Wilikina Dr, where it follows southeasterly until it meets Kunia Rd, where it follows southwesterly, until it meets CT90 Boundary, where it follows s outheasterly until it meets Waikakalaua Ditch, where it follows easterly until it meets H-2 Freeway, where it follows northwesterly until it meets Kam Hwy, where it follows northerly until it meets CT 93 Boundary, where it follows easterly until it meets R ose St, where it follows northerly until it meets Circle Dr, where it follows westerly until it meets California Ave, where it follows westerly until it meets Glen Ave, where it follows easterly until it meets Valley Ave, where it follows northerly until it meets Kaukonahua Stream, where it follows easterly until it meets CT 91 Boundary, where it follows easterly until it meets CT 102.01 Boundary, where it follows easterly to the beginning point.

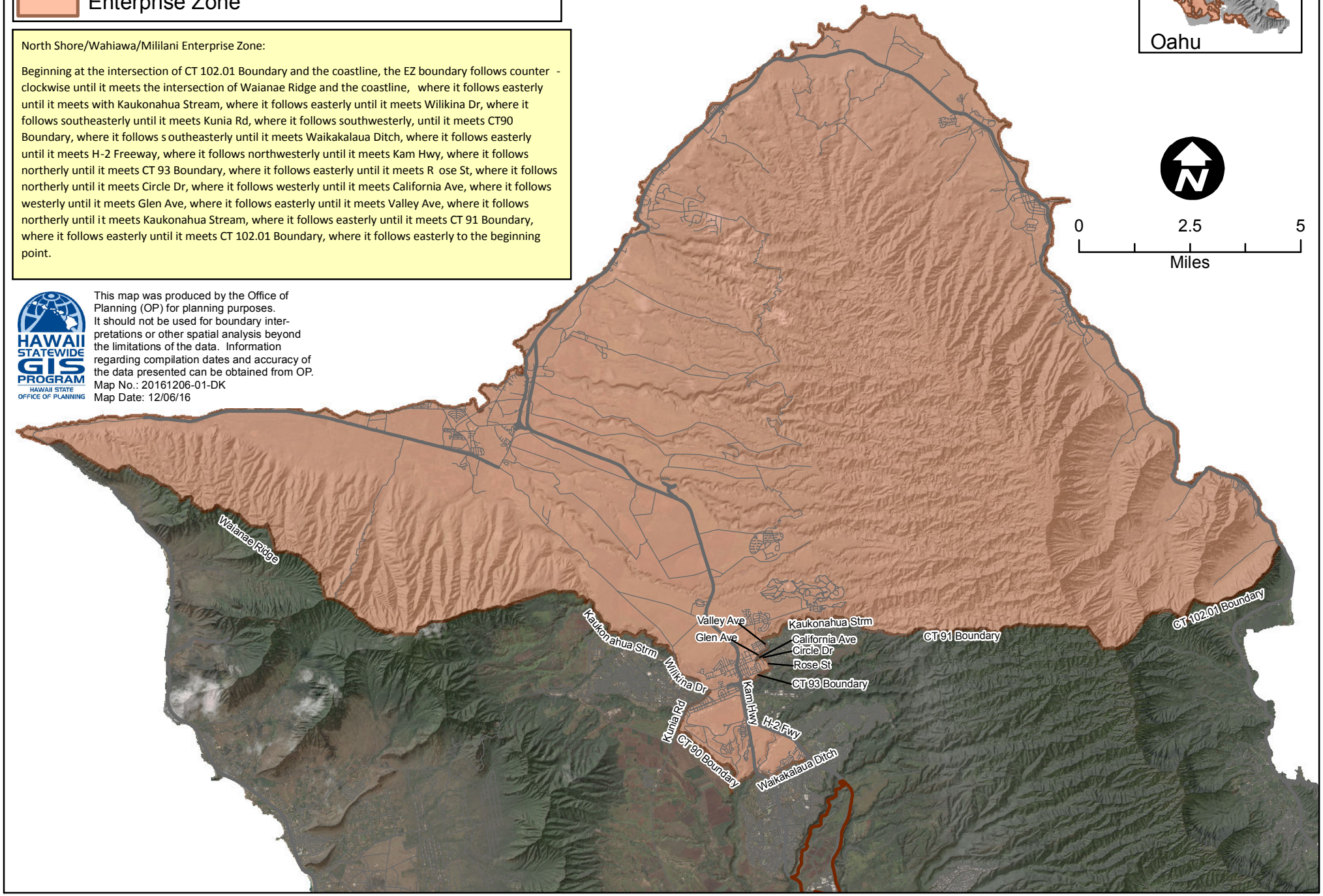

This map was produced by the Office of Planning (OP) for planning purposes. It should not be used for boundary interpretations or other spatial analysis beyond the limitations of the data. Information regarding compilation dates and accuracy of the data presented can be obtained from OP.
Map No.: 20161206-01-DK
Map Date: 12/06/16

HAWAII STATEWIDE GIS PROGRAM
HAWAII STATE OFFICE OF PLANNING

Waipio EZ
Honolulu County

Enterprise Zone

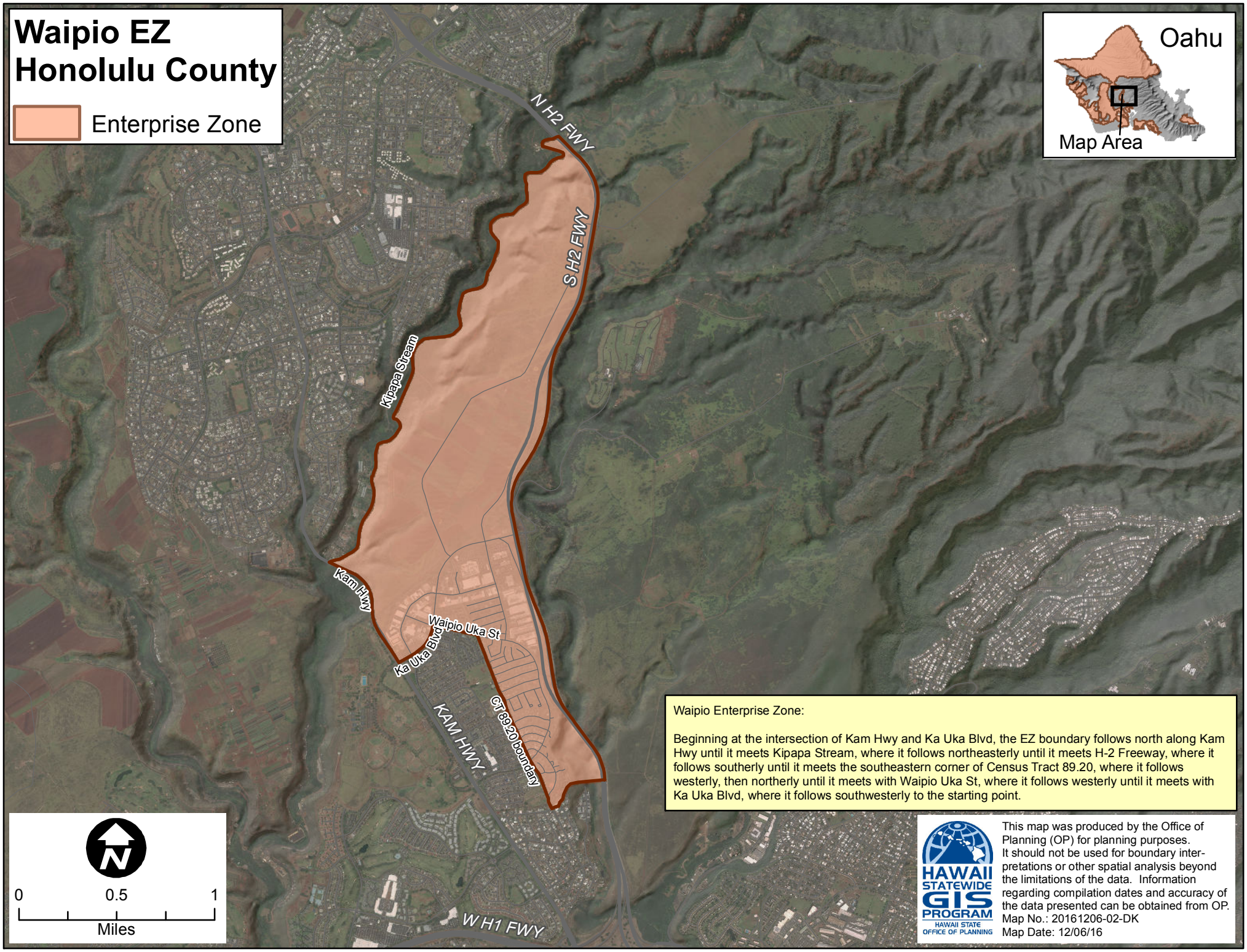

Waipio Enterprise Zone:

Beginning at the intersection of Kam Hwy and Ka Uka Blvd, the EZ boundary follows north along Kam Hwy until it meets Kipapa Stream, where it follows northeasterly until it meets H-2 Freeway, where it follows southerly until it meets the southeastern corner of Census Tract 89.20, where it follows westerly, then northerly until it meets with Waipio Uka St, where it follows westerly until it meets with Ka Uka Blvd, where it follows southwesterly to the starting point.

HAWAII STATEWIDE GIS PROGRAM
HAWAII STATE OFFICE OF PLANNING

This map was produced by the Office of Planning (OP) for planning purposes. It should not be used for boundary interpretations or other spatial analysis beyond the limitations of the data. Information regarding compilation dates and accuracy of the data presented can be obtained from OP.
Map No.: 20161206-02-DK
Map Date: 12/06/16

Ewa/Central Oahu EZ
Honolulu County

Enterprise Zone

This map was produced by the Office of Planning (OP) for planning purposes. It should not be used for boundary interpretations or other spatial analysis beyond the limitations of the data. Information regarding compilation dates and accuracy of the data presented can be obtained from OP.
Map No.: 20161206-03-DK
Map Date: 12/06/16

Ewa/Central Oahu Enterprise Zone:

Beginning at the intersection of Popoi Pl and the coastline, the EZ boundary follows northerly to Ft Weaver Rd, where it follows westerly until it meets Kuhina St, where it follows northeasterly until it meets with the Blast Zone boundary, where it follows northwesterly until it meets with Military RR, where it follows southwesterly until it meets with Renton Rd, where it follows westerly until it meets with Military RR, where it follows westerly until it meets with Aliinui Dr, where it follows northerly until it meets with Koio Dr, where it follows northerly until it meets with H-1 Fwy, where it follows easterly until it meets with Makakilo Dr, where it follows southerly until it meets with Kamaaha Ave, where it follows easterly until it meets with Kapolei Pkwy, where it follows easterly until it meets with Kualakai Pkwy, where it follows northerly until it meets with Farrington Hwy, where it follows southwesterly until it meets with Makakilo Dr, where it follows northerly until it meets with Kikaha St, where it follows northwesterly until it meets with Awanui Gulch, where it follows northwesterly until it meets with Palehua Rd, where it follows northerly until it meets with Waiamae Ridge, where it follows northerly until it meets with Lyman Rd, where it follows easterly until it meets with Kunia Rd, where it follows southerly until it meets with Waipahu St, where it follows easterly until it meets with a Drainage Canal, where it follows southerly until it meets with the Pearl Harbor Bike Path, where it follows easterly until it meets with Waiawa Rd, where it follows easterly until it meets with Waiawa Stream, where it follows northerly until it meets with Cane Haul Rd, where it follows easterly until it meets with Waimano Home Rd, where it follows southerly until it meets with Kam Hwy, where it follows easterly until it meets with Waimalu Stream, where it follows southerly to the coastline, where it follows westerly along the coastline to the beginning point at Popoi Pl.

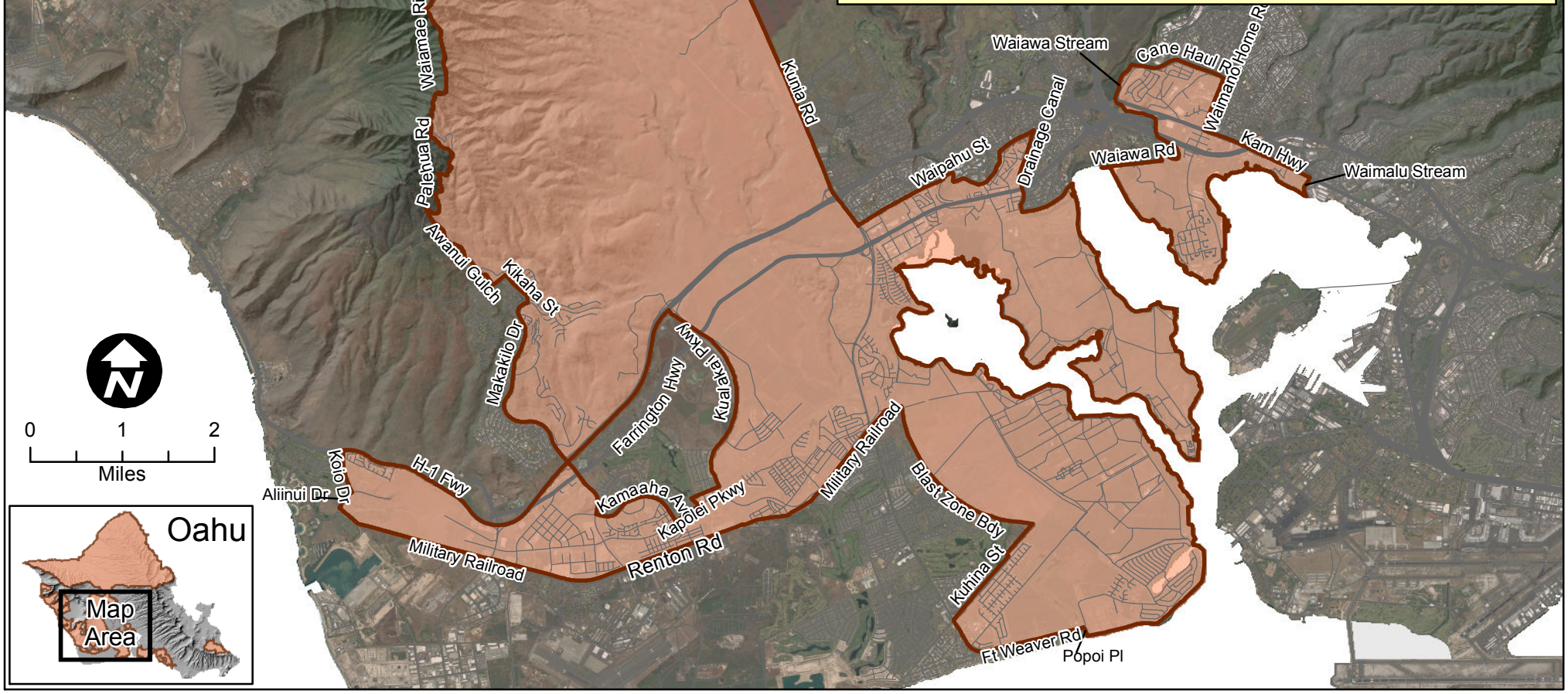

Leeward Oahu EZ
Honolulu County

Enterprise Zone

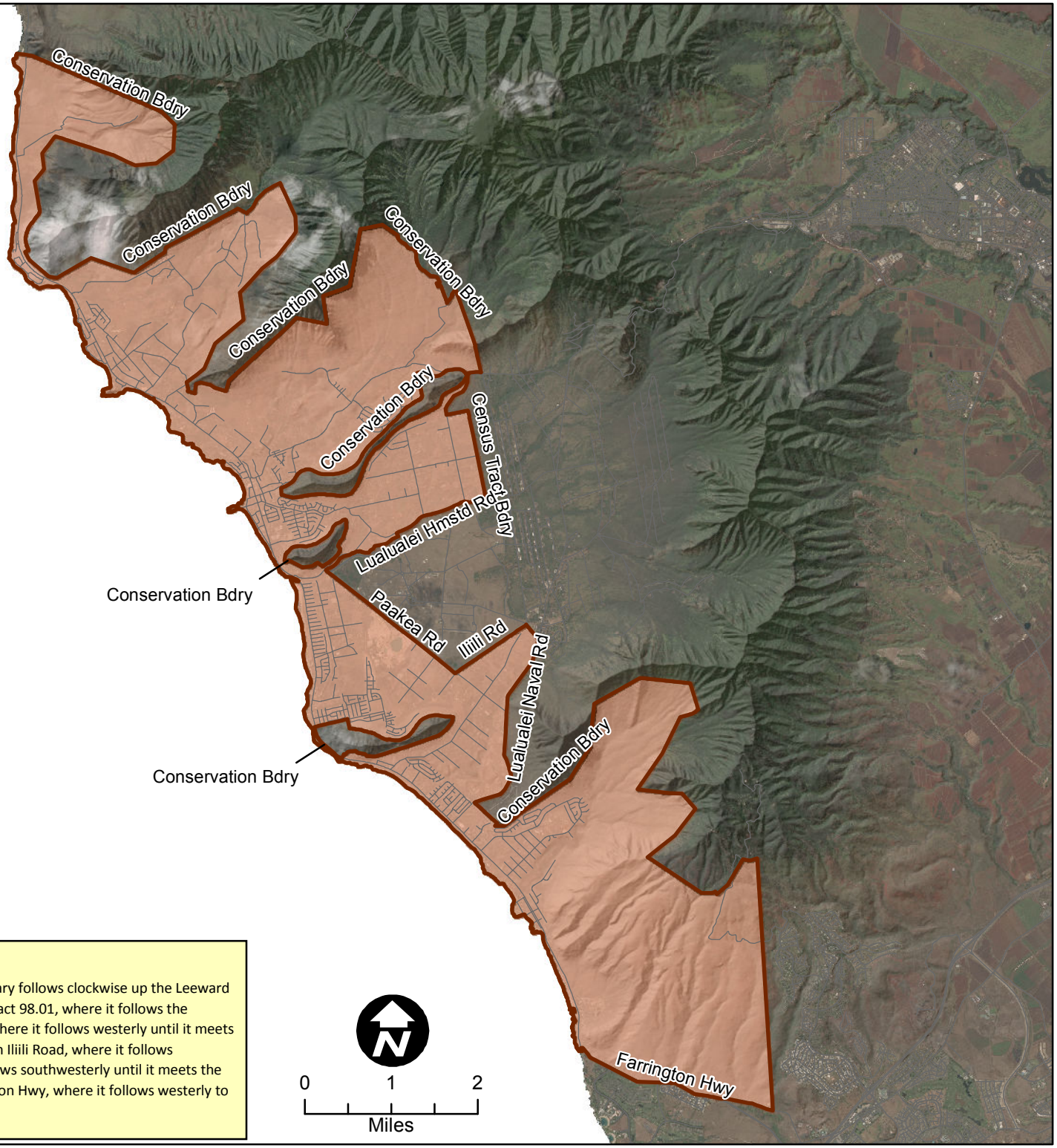

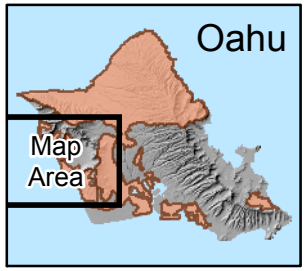

HAWAII STATEWIDE GIS PROGRAM
HAWAII STATE OFFICE OF PLANNING

This map was produced by the Office of Planning (OP) for planning purposes. It should not be used for boundary interpretations or other spatial analysis beyond the limitations of the data. Information regarding compilation dates and accuracy of the data presented can be obtained from OP.
Map No.: 20161207-01-DK
Map Date: 12/07/16

Leeward Oahu EZ:

Beginning where Farrington Hwy meets the coastline, the EZ boundary follows clockwise up the Leeward coastline until it meets the Conservation boundary within Census Tract 98.01, where it follows the Conservation boundary until it meets Lualualei Homestead Road, where it follows westerly until it meets with Paakea Road, where it follows southeasterly until it meets with Iliili Road, where it follows northeasterly until it meets with Lualualei Naval Road, where it follows southwesterly until it meets the Conservation boundary, where it follows until it meets with Farrington Hwy, where it follows westerly to the starting point.

Urban Honolulu EZ
Honolulu County

Enterprise Zone

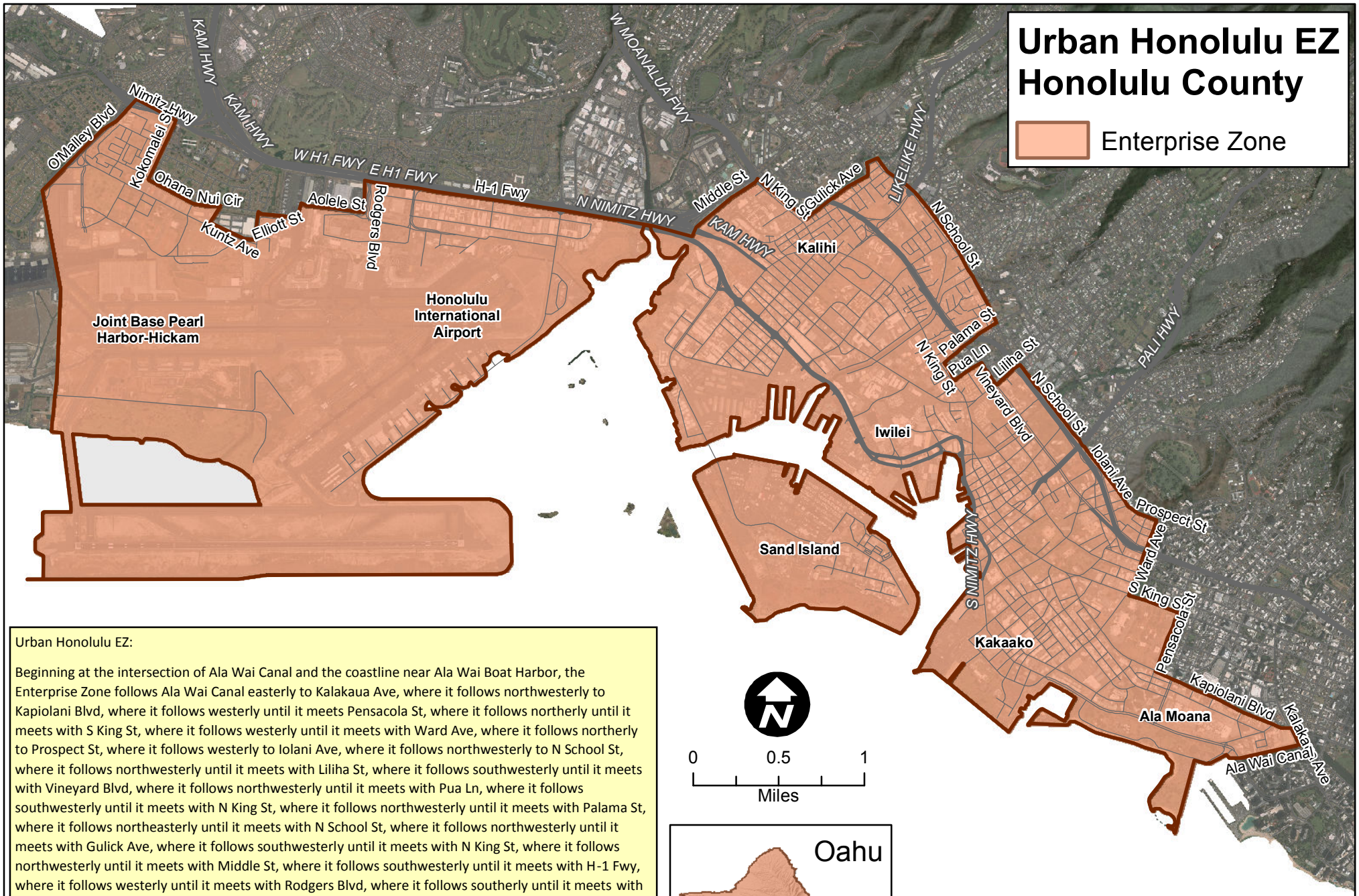

Urban Honolulu EZ:

Beginning at the intersection of Ala Wai Canal and the coastline near Ala Wai Boat Harbor, the Enterprise Zone follows Ala Wai Canal easterly to Kalakaua Ave, where it follows northwesterly to Kapiolani Blvd, where it follows westerly until it meets Pensacola St, where it follows northerly until it meets with S King St, where it follows westerly until it meets with Ward Ave, where it follows northerly to Prospect St, where it follows westerly to Iolani Ave, where it follows northwesterly to N School St, where it follows northwesterly until it meets with Liliha St, where it follows southwesterly until it meets with Vineyard Blvd, where it follows northwesterly until it meets with Pua Ln, where it follows southwesterly until it meets with N King St, where it follows northwesterly until it meets with Palama St, where it follows northeasterly until it meets with N School St, where it follows northwesterly until it meets with Gulick Ave, where it follows southwesterly until it meets with N King St, where it follows northwesterly until it meets with Middle St, where it follows southwesterly until it meets with H-1 Fwy, where it follows westerly until it meets with Rodgers Blvd, where it follows southerly until it meets with Aolele St, where it follows westerly until it meets with Elliott St, where it follows westerly until it meets with Kuntz Ave, where it follows westerly until it meets with Ohana Nui Circle, where it follows westerly until it meets with Kokomalei St, where it follows northeasterly until it meets with Nimitz Hwy, where it follows northwesterly until it meets with O'Malley Blvd, where it follows approximately 4,000 ft southwesterly to a point where it then diverts down to the Airport reef runway, where it then follows the coastline to the starting point. All of Sand Island is also in the Urban Honolulu Enterprise Zone.

HAWAII STATEWIDE GIS PROGRAM
HAWAII STATE OFFICE OF PLANNING

This map was produced by the Office of Planning (OP) for planning purposes. It should not be used for boundary interpretations or other spatial analysis beyond the limitations of the data. Information regarding compilation dates and accuracy of the data presented can be obtained from OP.
Map No.: 20161207-02-DK
Map Date: 12/07/16

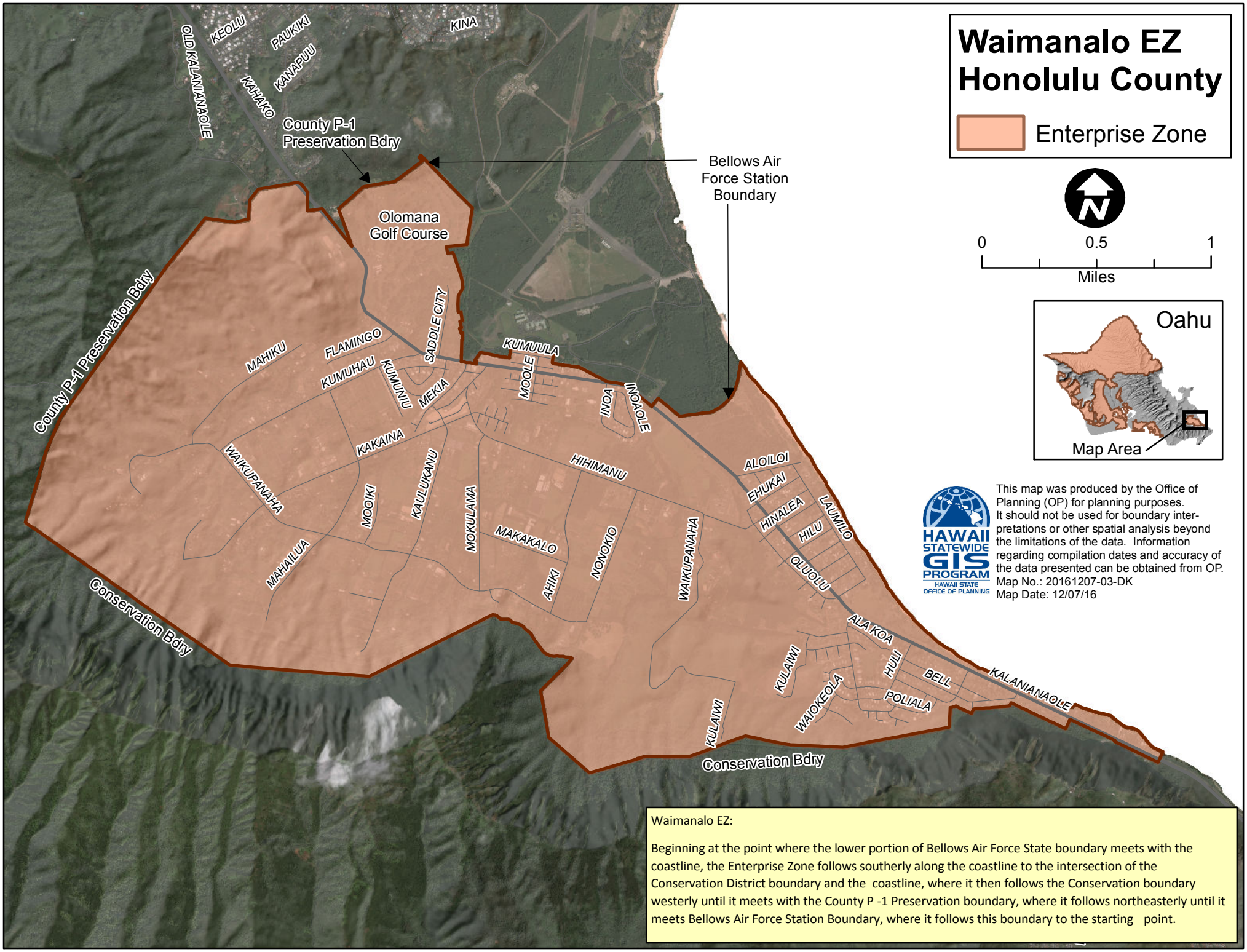

Waimanalo EZ:

Beginning at the point where the lower portion of Bellows Air Force State boundary meets with the coastline, the Enterprise Zone follows southerly along the coastline to the intersection of the Conservation District boundary and the coastline, where it then follows the Conservation boundary westerly until it meets with the County P -1 Preservation boundary, where it follows northeasterly until it meets Bellows Air Force Station Boundary, where it follows this boundary to the starting point.